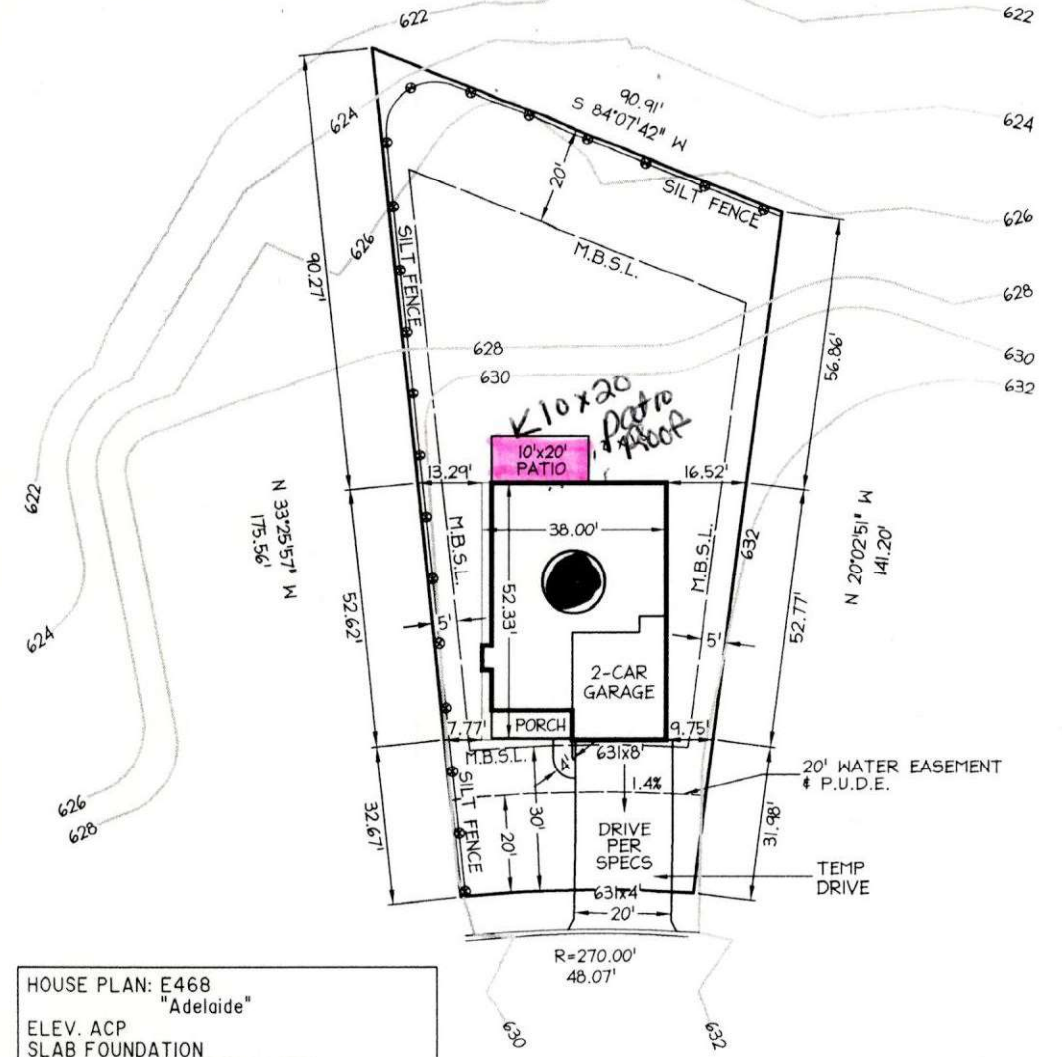


*Patio Roof Example



HOUSE PLAN: E468
"Adelaide"
ELEV. ACP
SLAB FOUNDATION
OPT. DIRECT VENT FIREPLACE
OPT. BED/BATH ILO UNFINISHED STORAGE

SOD ENTIRE LOT

SITE PLAN PROVIDENCE LANDING [REDACTED] (Providence Landing at Ellenwood Farms)

CITY OF MT. JULIET, WILSON COUNTY, TENNESSEE
DATE: 04-21-14 SCALE: 1"=30'

- GENERAL NOTES:
- 1) BUILDER SHALL VERIFY ALL LOT DATA AS SHOWN WITH RECORDED PLAT AND RESTRICTIONS PRIOR TO START OF CONSTRUCTION.
 - 2) FINISH GRADE 5% AWAY FROM HOUSE AT ALL POINTS.
 - 3) SUPERINTENDENT MUST CHECK ALL DIMENSIONS FROM ANY EXISTING ADJACENT HOUSE TO ENSURE THAT THE MINIMUM REQUIRED DISTANCE IS MAINTAINED FROM EACH EXISTING AND/OR NEW HOUSE(S)

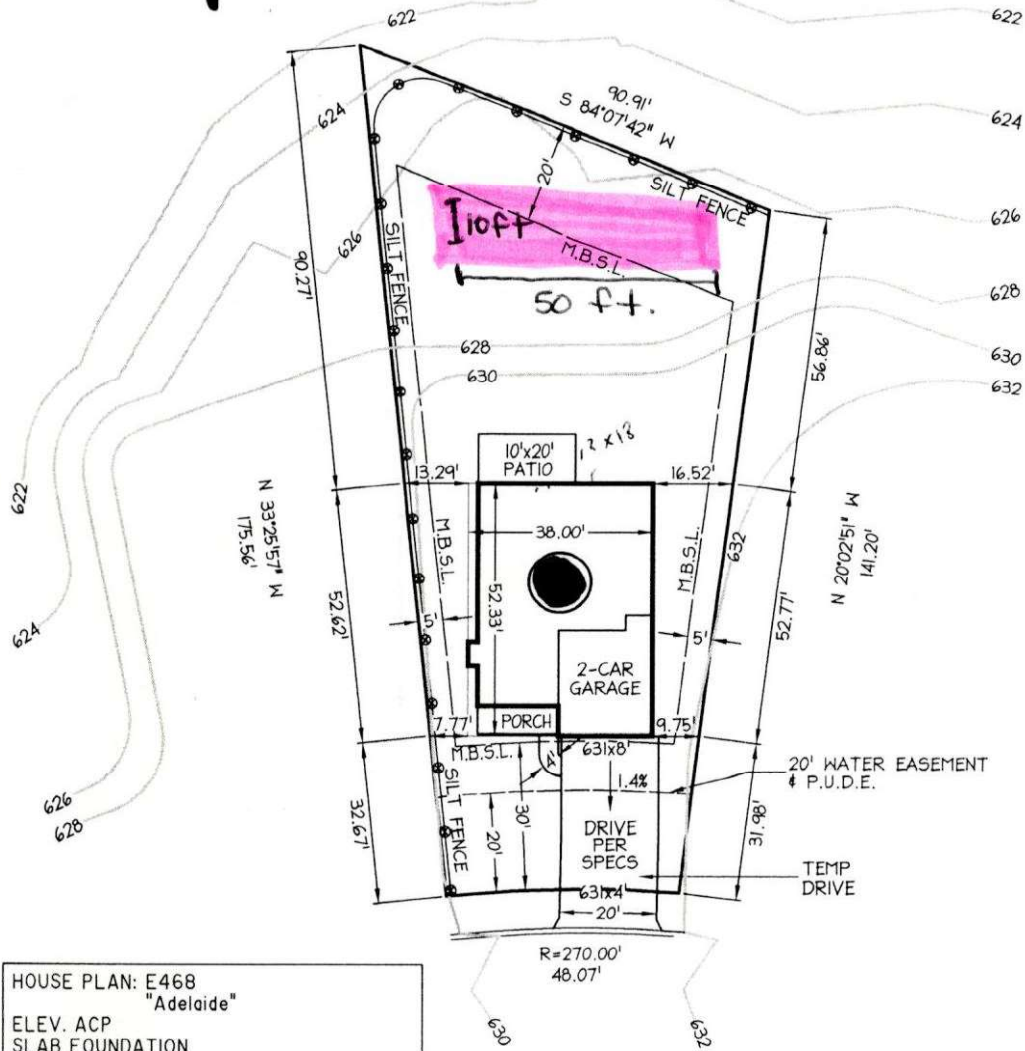
LOT AREA: 10,404 SQ. FT.
SOD: 7,876± SQ. FT.
GRADED ONLY: 0± SQ. FT.
CONC. DRIVEWAY: 785± SQ. FT.
PRIVATE WALK: 32± SQ. FT.
FRONT PORCH: 94± SQ. FT.
PATIO: 200± SQ. FT.
PUBLIC WALK: 0± SQ. FT.

PHASE THREE SECTION THREE
RECORD: PLAT BK P28, PG 106, R.O.W.C.
PARCEL: MAP 96E, GROUP "N", PARCEL 12
ADDRESS: 712 BENCH LANE
ZONING: P.U.D.
IMPERVIOUS SQ. FT.: 2,742±

BEAZER HOMES CORP.
1018 ELM HILL PIKE
NASHVILLE, TN 37210
PH. (615) 244-9600
FAX (615) 256-4162

ANDERSON, DELK, EPPS & ASSOC., INC.
618 GRASSMERE PARK DR., STE 4
NASHVILLE, TN 37211
(615) 331-0809

*Proposed New Garden Example



HOUSE PLAN: E468
"Adelaide"
ELEV. ACP
SLAB FOUNDATION
OPT. DIRECT VENT FIREPLACE
OPT. BED/BATH ILO UNFINISHED STORAGE

SOD ENTIRE LOT


SITE PLAN

PROVIDENCE LANDING [REDACTED]

(Providence Landing at Ellenwood Farms)

CITY OF MT. JULIET, WILSON COUNTY, TENNESSEE

DATE: 04-21-14 SCALE: 1"=30'



GENERAL NOTES:

- 1) BUILDER SHALL VERIFY ALL LOT DATA AS SHOWN WITH RECORDED PLAT AND RESTRICTIONS PRIOR TO START OF CONSTRUCTION.
- 2) FINISH GRADE 5' AWAY FROM HOUSE AT ALL POINTS.
- 3) SUPERINTENDENT MUST CHECK ALL DIMENSIONS FROM ANY EXISTING ADJACENT HOUSE TO ENSURE THAT THE MINIMUM REQUIRED DISTANCE IS MAINTAINED FROM EACH EXISTING AND/OR NEW HOUSE(S)

LOT AREA: 10,404 SQ. FT.
SOD: 7,876± SQ. FT.
GRADED ONLY: 0± SQ. FT.
CONC. DRIVEWAY: 785± SQ. FT.
PRIVATE WALK: 32± SQ. FT.
FRONT PORCH: 94± SQ. FT.
PATIO: 200± SQ. FT.
PUBLIC WALK: 0± SQ. FT.

PHASE THREE SECTION THREE
RECORD: PLAT BK P28, PG 106, R.O.W.C.
PARCEL: MAP 96E, GROUP "N", PARCEL 12
ADDRESS: 712 BENCH LANE
ZONING: P.U.D.
IMPERVIOUS SQ. FT.: 2,742±

BEAZER HOMES CORP.

1018 ELM HILL PIKE
NASHVILLE, TN 37210
PH. (615) 244-9600
FAX (615) 256-4162

ANDERSON, DELK, EPPS & ASSOC., INC.

618 GRASSMERE PARK DR., STE 4
NASHVILLE, TN 37211
(615) 331-0809

ANDERSON, DELK, EPPS & ASSOC., INC.
 618 GRASSMERE PARK DR., STE 4
 NASHVILLE, TN 37211
 (615) 331-0804

BEAZER HOMES CORP.
 1018 ELM HILL PIKE
 NASHVILLE, TN 37210
 PH. (615) 244-9600
 FAX (615) 256-4162

PHASE THREE SECTION THREE
 RECORD: PLAT BK P26, PG 106, R.O.M.C.
 PARCEL: MAP 94E, GROUP "N", PARCEL 12
 ADDRESS: 712 BENCH LANE
 ZONING: P.U.D.
 IMPERVIOUS SQ. FT.: 2,7424
 PUBLIC WALK: 04 SQ. FT.
 PATIO: 2004 SQ. FT.
 FRONT PORCH: 944 SQ. FT.
 PRIVATE WALK: 324 SQ. FT.
 CONC. DRIVEWAY: 7854 SQ. FT.
 GRADED ONLY: 04 SQ. FT.
 SOD: 7,8764 SQ. FT.
 LOT AREA: 10,404 SQ. FT.

1) BUILDER SHALL VERIFY ALL LOT DATA AS SHOWN WITH RECORDED PLAT AND RESTRICTIONS PRIOR TO START OF CONSTRUCTION.
 2) FINISH GRADE 5% AWAY FROM HOUSE AT ALL POINTS.
 3) SUPERINTENDENT MUST CHECK ALL DIMENSIONS FROM ANY EXISTING ADJACENT HOUSE TO ENSURE THAT THE MINIMUM REQUIRED DISTANCE IS MAINTAINED FROM EACH EXISTING AND/OR NEW HOUSE(S).

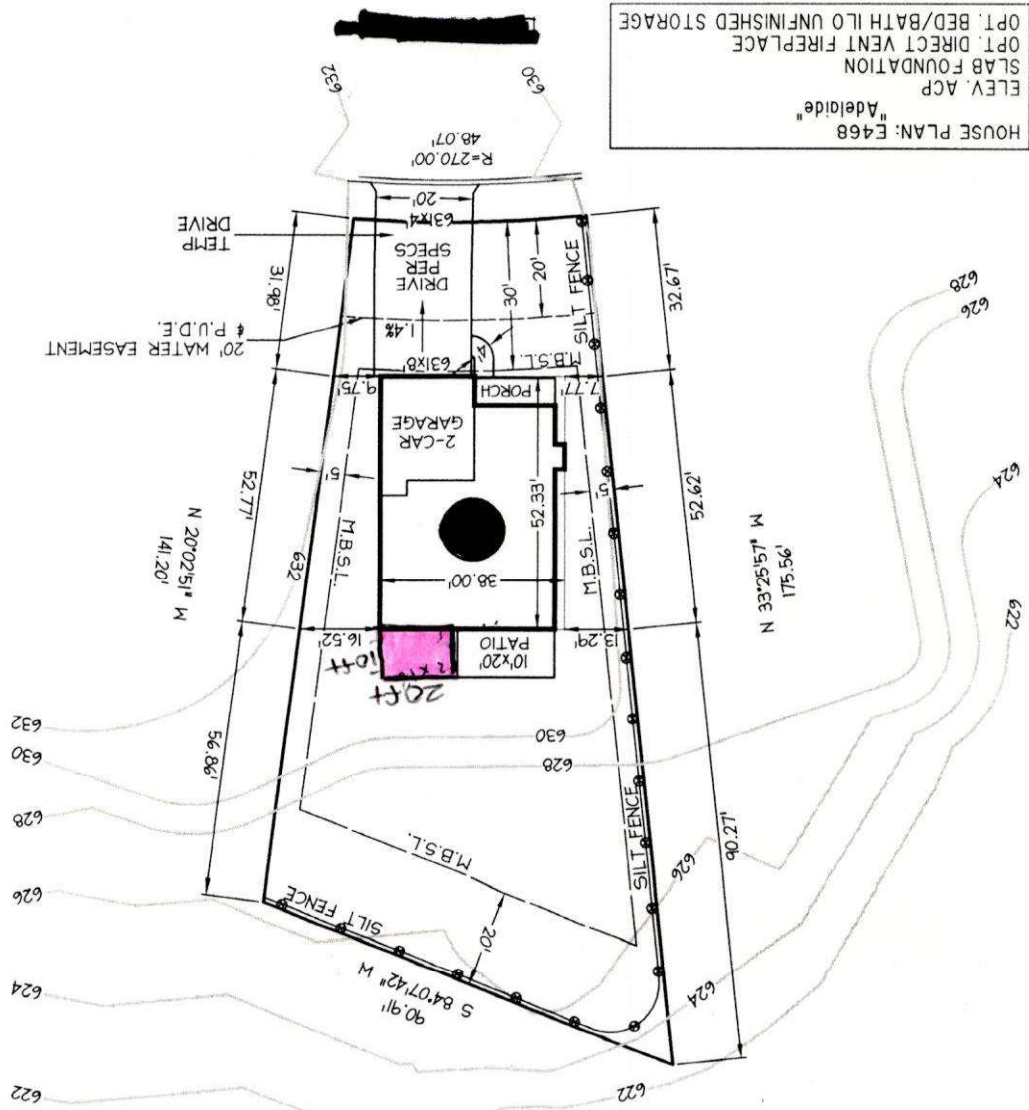
CITY OF MT. JULIET, MILSON COUNTY, TENNESSEE
 (Providence Landing at Ellenwood Farms)
 DATE: 04-21-14 SCALE: 1"=30'



PROVIDENCE LANDING
 SITE PLAN

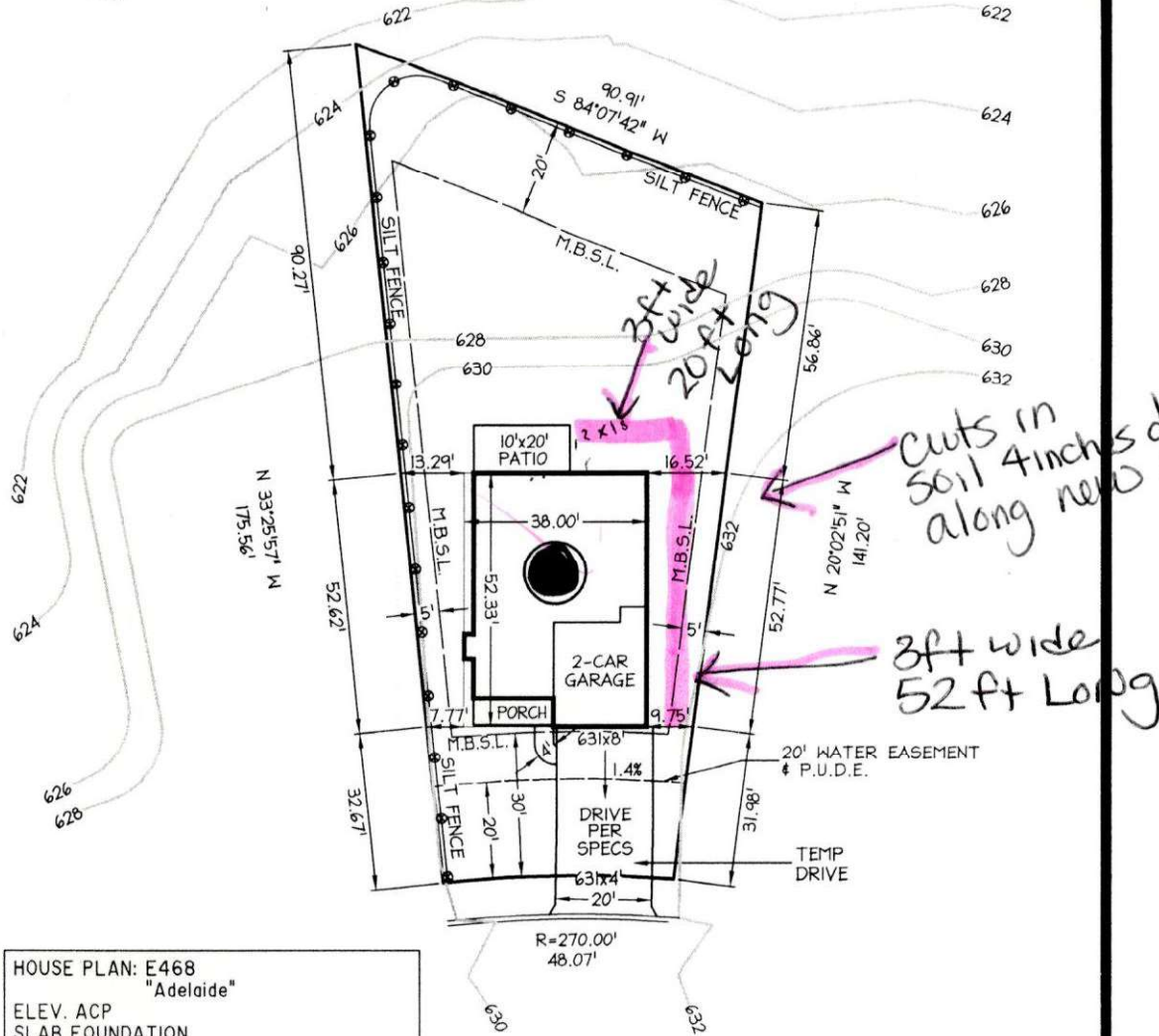
SOD ENTIRE LOT

HOUSE PLAN: E468 "Adelaide"
 ELEV. ACP
 SLAB FOUNDATION
 OPT. DIRECT VENT FIREPLACE
 OPT. BED/BATH LO UNFINISHED STORAGE



***New/Expanded Patio Example**

New Sidewalk Example



HOUSE PLAN: E468
"Adelaide"
ELEV. ACP
SLAB FOUNDATION
OPT. DIRECT VENT FIREPLACE
OPT. BED/BATH ILO UNFINISHED STORAGE

SOD ENTIRE LOT

SITE PLAN

PROVIDENCE LANDING [REDACTED]

(Providence Landing at Ellenwood Farms)

CITY OF MT. JULIET, WILSON COUNTY, TENNESSEE

DATE: 04-21-14 SCALE: 1"=30'



GENERAL NOTES:

- 1) BUILDER SHALL VERIFY ALL LOT DATA AS SHOWN WITH RECORDED PLAT AND RESTRICTIONS PRIOR TO START OF CONSTRUCTION.
- 2) FINISH GRADE 5% AWAY FROM HOUSE AT ALL POINTS.
- 3) SUPERINTENDENT MUST CHECK ALL DIMENSIONS FROM ANY EXISTING ADJACENT HOUSE TO ENSURE THAT THE MINIMUM REQUIRED DISTANCE IS MAINTAINED FROM EACH EXISTING AND/OR NEW HOUSE(S)

LOT AREA: 10,404 SQ. FT.
SOD: 7,876± SQ. FT.
GRADED ONLY: 0± SQ. FT.
CONC. DRIVEWAY: 785± SQ. FT.
PRIVATE WALK: 32± SQ. FT.
FRONT PORCH: 94± SQ. FT.
PATIO: 200± SQ. FT.
PUBLIC WALK: 0± SQ. FT.

PHASE THREE SECTION THREE
RECORD: PLAT BK P28, PG 106, R.O.W.C.
PARCEL: MAP 96E, GROUP "N", PARCEL 12
ADDRESS: 712 BENCH LANE
ZONING: P.U.D.
IMPERVIOUS SQ. FT.: 2,742±

BEAZER HOMES CORP.

1018 ELM HILL PIKE
NASHVILLE, TN 37210
PH. (615) 244-9600
FAX (615) 256-4162

ANDERSON, DELK, EPPS & ASSOC., INC.

618 GRASSMERE PARK DR., STE 4
NASHVILLE, TN 37211
(615) 331-0609